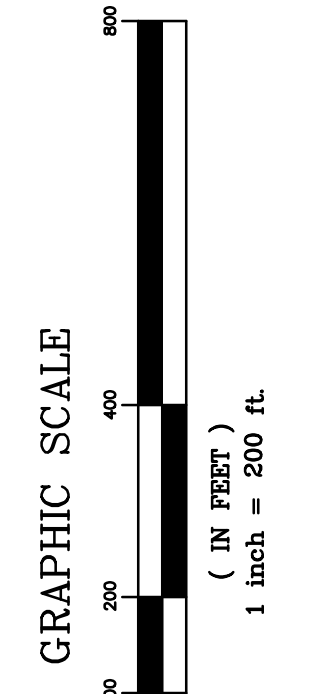
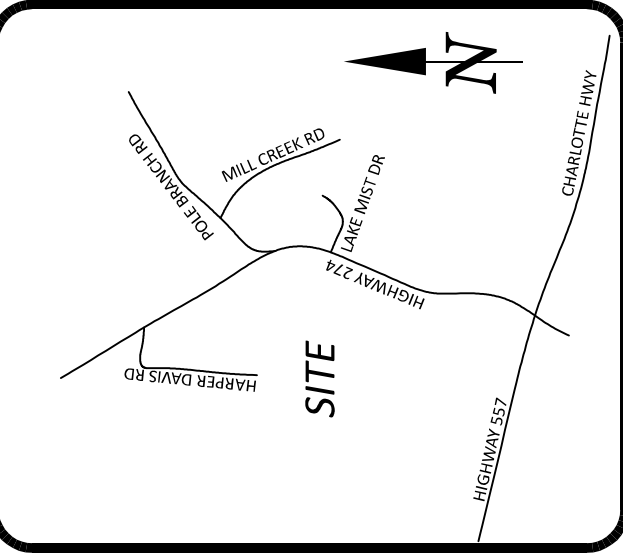
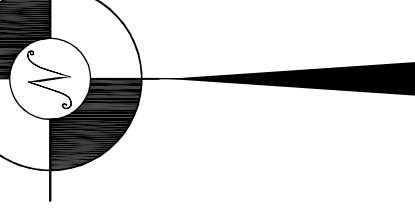


Point ID	Size	Type	Tree Table	Notes
T-897	28"	PINE	H	
T-898	24"	PINE	H	
T-899	25"	PINE	H	
T-900	24"	PINE	H	
T-901	25"	POP	H	
T-902	25"	POP	H	
T-903	28"	POP	H	
T-904	32"	POP	H	
T-905	32"	POP	H	
T-906	32"	POP	H	
T-907	27"	POP	H	
T-908	24"	POP	H	
T-909	27"	POP	H	
T-910	27"	POP	H	
T-911	24"	POP	H	
T-912	32"	POP	H	
T-913	32"	POP	H	
T-914	32"	POP	H	
T-915	24"	POP	H	
T-916	36"	POP	H	
T-917	36"	POP	H	
T-918	28"	POP	H	
T-919	28"	POP	H	
T-920	24"	POP	H	
T-921	24"	POP	H	
T-922	28"	POP	H	
T-923	28"	POP	H	
T-924	28"	POP	H	
T-925	28"	POP	H	
T-926	28"	POP	H	
T-927	28"	POP	H	
T-928	28"	POP	H	
T-929	28"	POP	H	
T-930	28"	POP	H	
T-931	24"	POP	H	
T-932	24"	POP	H	
T-933	24"	POP	H	
T-934	24"	POP	H	
T-935	24"	POP	H	
T-936	24"	POP	H	
T-937	24"	POP	H	
T-938	24"	POP	H	
T-939	24"	POP	H	
T-940	24"	POP	H	
T-941	24"	POP	H	
T-942	24"	POP	H	
T-943	24"	POP	H	
T-944	24"	POP	H	
T-945	24"	POP	H	
T-946	24"	POP	H	
T-947	24"	POP	H	
T-948	24"	POP	H	
T-949	24"	POP	H	
T-950	24"	POP	H	
T-951	24"	POP	H	
T-952	24"	POP	H	
T-953	24"	POP	H	
T-954	24"	POP	H	
T-955	24"	POP	H	
T-956	24"	POP	H	
T-957	24"	POP	H	
T-958	24"	POP	H	
T-959	24"	POP	H	
T-960	24"	POP	H	
T-961	24"	POP	H	
T-962	24"	POP	H	
T-963	24"	POP	H	
T-964	24"	POP	H	
T-965	24"	POP	H	
T-966	24"	POP	H	
T-967	24"	POP	H	
T-968	24"	POP	H	
T-969	24"	POP	H	
T-970	24"	POP	H	
T-971	24"	POP	H	
T-972	24"	POP	H	
T-973	24"	POP	H	
T-974	24"	POP	H	
T-975	24"	POP	H	
T-976	24"	POP	H	
T-977	24"	POP	H	
T-978	24"	POP	H	
T-979	24"	POP	H	
T-980	24"	POP	H	
T-981	24"	POP	H	
T-982	24"	POP	H	
T-983	24"	POP	H	
T-984	24"	POP	H	
T-985	24"	POP	H	
T-986	24"	POP	H	
T-987	24"	POP	H	
T-988	24"	POP	H	
T-989	24"	POP	H	
T-990	24"	POP	H	
T-991	24"	POP	H	
T-992	24"	POP	H	
T-993	24"	POP	H	
T-994	24"	POP	H	
T-995	24"	POP	H	
T-996	24"	POP	H	
T-997	24"	POP	H	
T-998	24"	POP	H	
T-999	24"	POP	H	
T-1000	24"	POP	H	



**NOTES**

1. THIS SURVEY WAS CALCULATED BY COORDINATE COMPROMISE.
2. ADJOINING PROPERTY OWNERS NAMES WERE TAKEN FROM YORK COUNTY OFFICE RECORDS, AND ARE CONSIDERED AS ACCURATE AS THE RECORDS PERMITTED.
3. ALL DISTANCES ARE HORIZONTAL GROUND DISTANCES.
4. LOT SUBJECT TO ALL ZONING ORDINANCES OF YORK COUNTY.
5. BUILDING OWNER MUST VERIFY THAT LOT IS IN COMPLIANCE WITH ALL ZONING ORDINANCES PRIOR TO ANY LAND DISTURBANCE OR CONSTRUCTION.
6. INFORMATION TAKEN FROM AAS TITLE "A" BOUNDARY SURVEY FOR BAILEY PATRICK, BY CAROLINA SURVEYING, INC. DATED JUNE 23, 2010. WITH GPS USING ICS (RS) NETWORK, SOUTH CAROLINA STATE PLANE COORDINATE SYSTEM WITH DIAMETERS MEASURED AT GREAT HEIGHT. ALL OTHERS LOCATED BY CONVENTIONAL SURVEYING EQUIPMENT. THIS SURVEY IS LOCATED IN A CLASS A SURVEY AS SPECIFIED THEREON, ALSO THERE ARE NO VISIBLE ENCUMBRANCES OR PROJECTIONS OTHER THAN SHOWN. WITNESS MY HAND AND SEAL THIS 23RD DAY OF MARCH, 2022.
7. HORIZONTAL ACCURACY OF 1/5.0"



**TREE SURVEY SHOWING GRAND TREES**

FOR: MT LAND, LLC  
 PARCEL ID 564-000-003, DB 2222 PG 222, & MB 222 PG 222

**HWY # 274**

BETHEL TOWNSHIP, YORK COUNTY, SOUTH CAROLINA

METR LINA  
 LAND SURVEYING, INC.  
 SURVEYING • MAPPING • PLANNING

8521 CROWN CRESCENT CT.  
 CHARLOTTE, NC 28227  
 F (704) 741-1700  
 P (800) 721-2535  
 NC HC-4584 & SC HC-6109

Job No. 041-22-002  
 Date 3/1/2022  
 Proj. Mgr. WGD  
 Drawn CDF

Revisions

SOUTH CAROLINA  
 METROLINA  
 LAND SURVEYING, INC.  
 No. 25432  
 W.B. BRASSETT  
 GLEN DAVIS  
 REGISTERED PROFESSIONAL SURVEYOR

Scale: 1" = 200'  
 Sheet No. 2 of 4

Professional Land Surveyor  
 L-25432  
 Registration Number